

# CPS 10544/1 - Map H

119°17'46"E 119°18'0"E 119°18'14"E 119°18'29"E 119°18'43"E 119°18'58"E

31°27'36"S

31°27'36"S

LOT 399 ON DEPOSITED PLAN 203790

LOT 401 ON DEPOSITED PLAN 203790

31°28'12"S

31°28'12"S

Parker Range Rd  
Road

LOT 399 ON DEPOSITED PLAN 203790

Road Frog Rock-Marvel Loch Rd

Frog Rock-Marvel Loch Rd  
Road

LOT 479 ON DEPOSITED PLAN 204123  
Road

31°28'48"S

31°28'48"S

Parker Range Rd

Road




LOT 440 ON DEPOSITED PLAN 204125

LOT 429 ON DEPOSITED PLAN 204123

Central Rd

119°17'46"E 119°18'0"E 119°18'14"E 119°18'29"E 119°18'43"E 119°18'58"E

## Legend

-  CPS areas applied to clear
-  Land Tenure (LGATE\_226) - SLIP
-  Local Government Authorities



0 250 500 m



1:10,000

Projection: GDA2020



GOVERNMENT OF  
WESTERN AUSTRALIA